



### personal information

Full name	Muntadher aid shareef
The scientific title	Scientific Dean Assistant
employment position	Lecturer
Department	Survey Eng. Dept.
Branch	
E-mail	Muntadher.a.shareef@ntu.edu.iq

### Academic certificates:





University	Academic certificate	date of the certificate	Specialization	Country
UBO	Doctor	2017	Geomatics	France
University of technology	Master	2007	Remote sensing	IRAQ
Kirkuk	Bachelors	2004	Surveying Engineering	IRAQ

### Teaching experience

Initial studies	YES
-----------------	-----

### Research and scientific activity

Published research	19
Conferences and seminars	10
Membership in scientific and professional societies and publishing houses	5

Profiles	
 <a href="#">Google Scholar Profile</a>	<a href="https://scholar.google.com/citations?user=GP-JFA8AAAAJ&amp;hl=en">scholar.google.com/citations?user=GP-JFA8AAAAJ&amp;hl=en</a>
 <a href="#">Researchgate Profile</a>	<a href="http://www.researchgate.net/profile/Muntadher_Shareef_">www.researchgate.net/profile/Muntadher_Shareef_</a>
 <a href="#">Publons Profile</a>	<a href="https://publons.com/researcher/1711297/muntadher-shareef/">https://publons.com/researcher/1711297/muntadher-shareef/</a>
 <a href="#">ORCID iD</a>	<a href="https://orcid.org/0000-0002-9089-652X">https://orcid.org/0000-0002-9089-652X</a>
<b>Researcher id</b>	<a href="http://www.researcherid.com/rid/E-4069-2019">http://www.researcherid.com/rid/E-4069-2019</a>
<b>IEEE-EADS number:</b>	<a href="#">EADS : 1362494</a>

**Scientific and research interests:** Photogrammetry application, Remote sensing / close range photogrammetry and image processing /GIS and Spatial analysis/ oceanography and land mapping/ change detection.

### Honors and Awards

Issued by	Title of Achievement